



Setting the scene: the EU CIS Guidance on e-flows

Martina Bussettini

ISPRA

(Italian National Institute for
Environmental Protection and
Research)

Johan Kling

Havochvatten

(Swedish Agency for
Marine and Water
Management)



Context

Balance between demand and availability has reached a critical level in many areas of Europe (water scarcity)

Climate change will almost certainly make the situation worse

Total water abstraction in EU 247 billion m³/year

- 44% for energy production,
- 24% for agriculture,
- 17% for public water supply
- 15% for industry

Business as usual scenario:

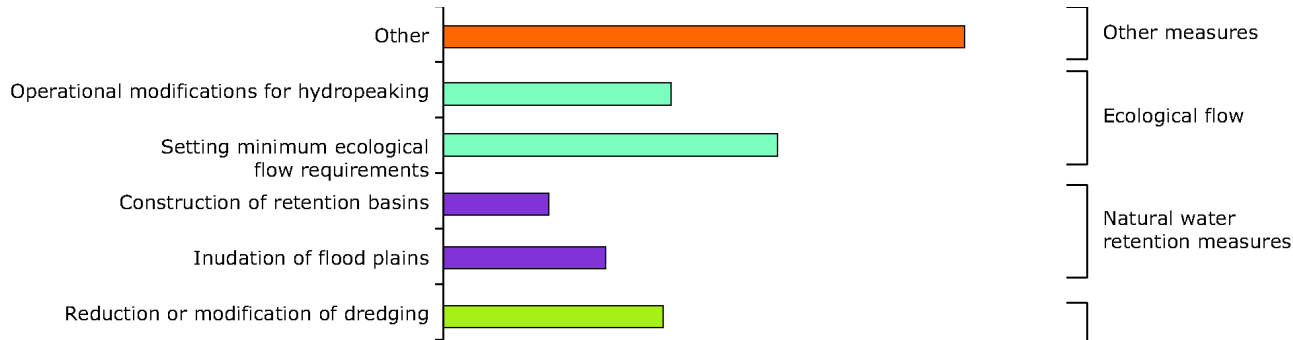
Total abstraction will increase by 16% by 2030

Henriette Faergemann, 2014

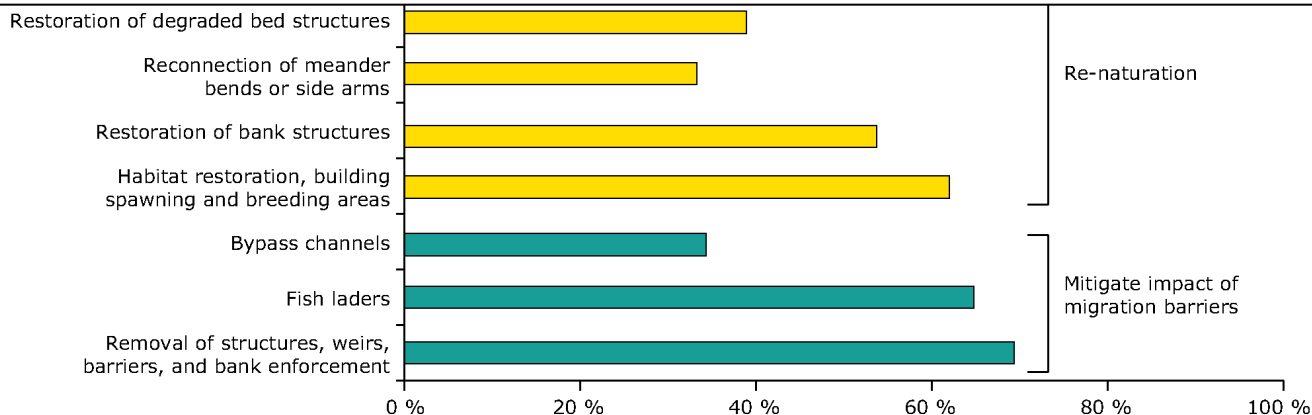
Review of 1 RBMPs: **40% RW+TW affected by hymo pressures!!!**



1° RBMPs: Hymo measures on EU water bodies



Managing water quantity for achieving the environmental objects still a big issue in EU




(source: EEA, 2012)

The Blueprint “strategy”

Ensuring good quality water in sufficient quantities for all legitimate uses.

Actions for:

- better implementation of current water legislation
- integration of water policy objectives into other policies
- filling the gaps in particular as regards water quantity and efficiency





E-flows & Blueprint

Quantitative water management issues to be addressed to reach GES

Need to identify and implement the e-flows...

No EU definition of e-flows nor common understanding of how they should be estimated

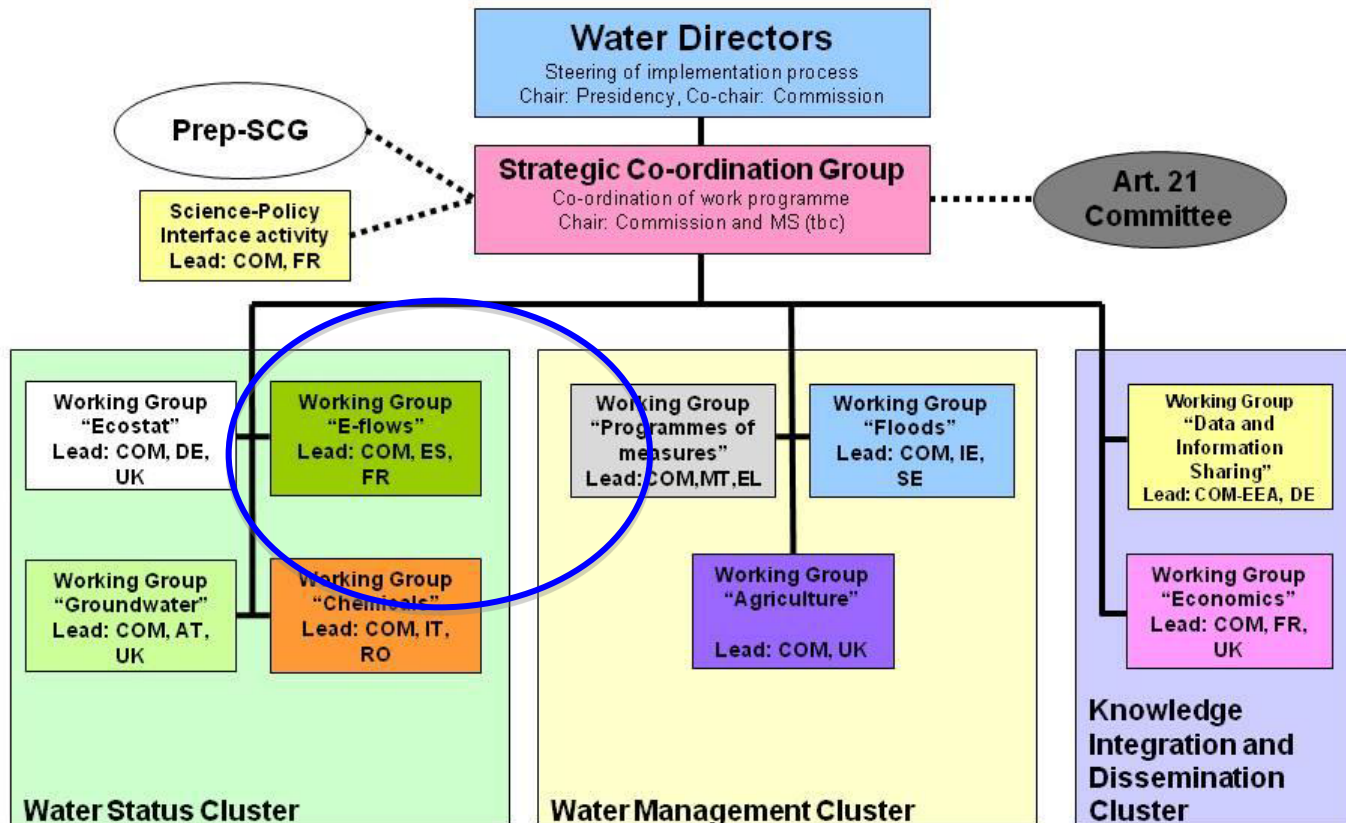
>>>preconditions for application in the next RBMPs !!!!

EU Guidance to be elaborated in a WG on e-flows



CIS Working Group on E-flows

CIS Organisation 2013-2015





WG participants

- 28 MS + CH, IS, NO, ME
- 11 ORGANIZATIONS FROM THE INDUSTRY
- 3 ORGANIZATIONS FROM CIVIL SOCIETY
- ICPDR
- WMO
- DG ENV, JRC, EEA



Mandate

Common comprehension of e-flows and of how to use them in the RBMPs

Deliverable: EU guidance on e-flows

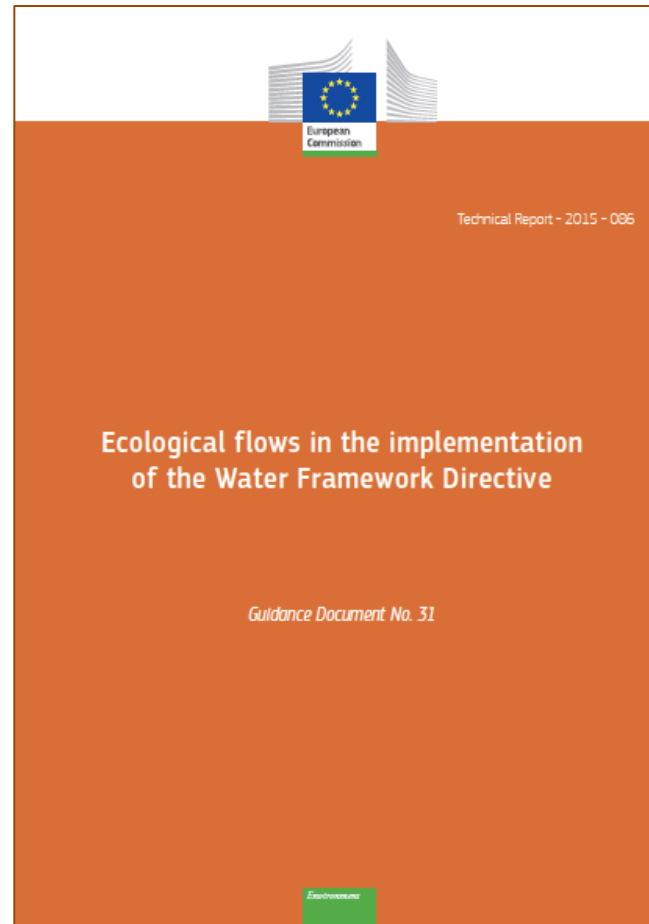
Time: ott 2013 – ott 2014

Implementation field: natural water bodies

(reduced implementation not to interfere with ongoing work in the GEP group)



E-flows Guidance - 1

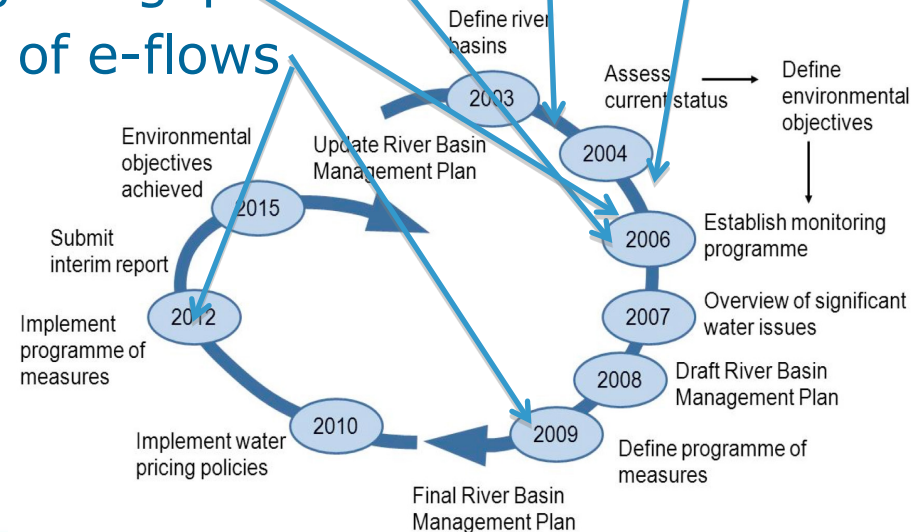


<https://circabc.europa.eu>

E-flows Guidance - 2

How e-flows are considered in each WFD implementation step.

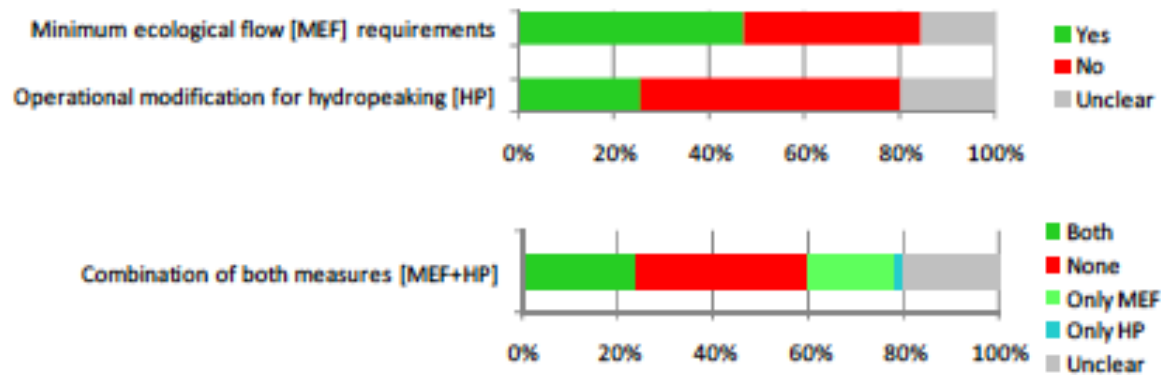
- Assessment of hydrological pressures and impacts
- Eflows in status assessment and environmental objectives
- Establishment of monitoring programmes
- Defining e-flows and analysing the gap
- Measures for the achievement of e-flows
- Heavily modified water bodies and exemptions
- Public Participation
- Appendix
- Case Studies





E-flows in Europe: an ad hoc survey

Fig. 1. Statistics of application of eflows components in European RBDs



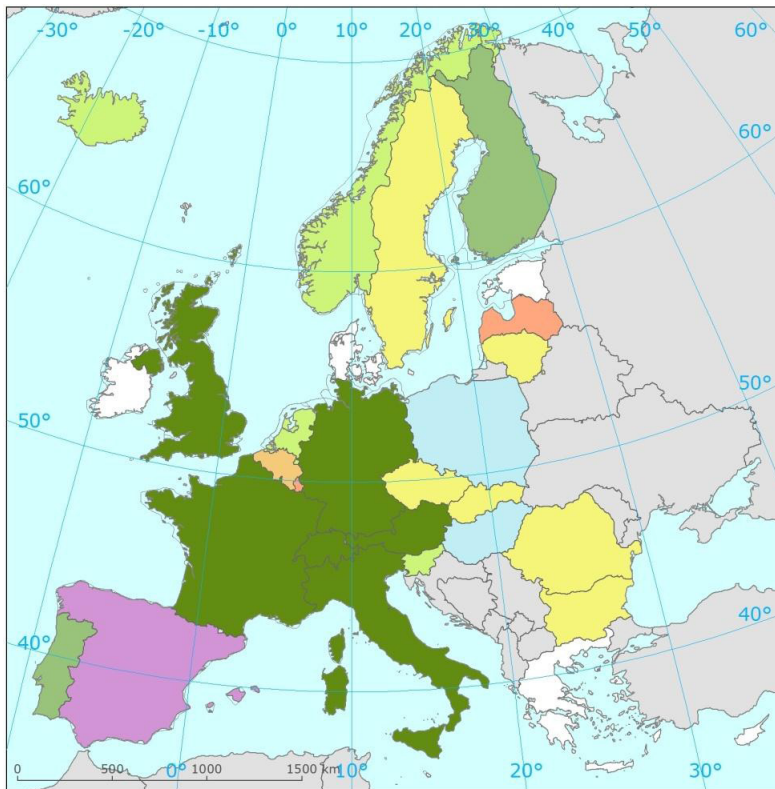
Source: previous and own assessments

According to these analysis, up to 88 River Basin Districts [RBDs] (47%) either have already implemented MEF (or similar tools)³ or have planned it in the framework of the Programme of Measures [PoM], while other 69 (34%) show no explicit intention in this regard. Finally, in 29 RBDs (16%), available information is not sufficient to assess.

On the other hand, some kind of hydro-peaking conditioning scheme is considered in 48 RBDs (26%), while this is not so in 101 RBDs (54%) with 37 RBDs (20%) with unclear assessment. It must be pointed out that 45 RBDs (24%) have both measures either implemented or planned, 35 RBDs only MEF (19%) and 3 only HP (3%), while 66 have included neither of the two (35%).



What are these e-flows?!?



- | | |
|-------------------------------|-----------------------------------|
| ■ Static, dynamic & modelling | ■ Static only |
| ■ Dynamic & modelling | ■ Not fitting proposed categories |
| ■ Dynamic only | ■ No answer |
| ■ Static & dynamic | ■ No information |
| ■ Static & modelling | |

What method(s) is(are) applied to define MEF in your country?

Static definition (e.g. 5% of annual mean flow)

Dynamic definition:
different fixed minimum flow values distributed over the year

Determination by modelling
Confusion on terminology!



Environmental Flows vs. Ecological Flows

>> 200 definitions of e-flows in literature

tolerable
threshold
on some
flow regime
components



hydrological
/hydraulic
needs of a
particular
species



flow regime that
ensures the
environmental
services that Society
deems most relevant,
after negotiation with
the different
stakeholders

Our working definition:

ecological flows: the flow regime consistent with the achievement of good status of water bodies

Ecosystem water needs only –no socio-economic tradeoffs



Our problem...

HYDROLOGICAL
PRESSURES



CURRENT ECOLOGICAL
STATUS



REFERENCE
CONDITIONS...

GOOD ECOLOGICAL
STATUS



GAP ANALYSIS



CURRENT
HYDROLOGICAL
REGIME

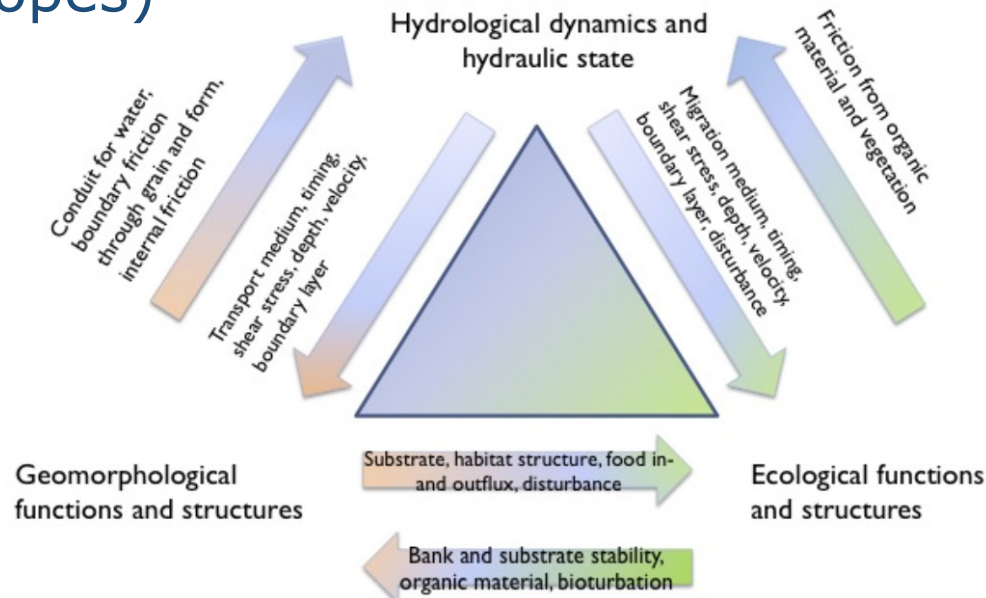


E-FLOWS



Hydrologic regime – Sediment transport - Morphology – Habitat - Biota

Hydrologic regime, in all its components, plays a primary role for the structure and the functioning of aquatic ecosystems, promoting morphological processes and so the creation and maintenance of physical environments (habitats/biotopes)





1. Hydrologic regime, sediment regime, habitat, biota

Significant alterations of Os lead to different channel

- Target hydrologic regime linked to the new morphology
- Need to know geomorphic processes: past evolution, future trends
- Need to form knowledge basis to evaluate the correlations among water, sediments and biota necessary to determine e-flows and related strategies





PRESSURE AND IMPACTS ON HYDROLOGY

Term	Definition
Driver	An anthropogenic activity creating a water demand that may affect the hydrology such as agriculture (irrigation), industry, water supply, electricity production, etc.
Pressure	The direct effect of the driver such as abstraction and impoundment of water to satisfy the water demand: <ul style="list-style-type: none"> • steady abstraction (e.g. groundwater and surface water abstraction, and run-of-river hydropower dam); • seasonally varying abstractions (e.g. spray irrigation); • direct supply reservoirs for water supply; • regulating reservoirs for water supply, hydroelectric power generation, other water uses of flood mitigation; • water transfers to other water bodies, subcatchments, river basins or river basin districts; • pumped storage reservoirs.
State	Effects of the pressures on the physical environment: <ul style="list-style-type: none"> • direct hydrological effects that result from the pressures; • hydraulic effects that result from hydrological changes; • direct or indirect geomorphological effects (incl. erosion-sedimentation); • changes in water quality (e.g. temperature, nutrient and sediment loads); • combination of these (alongside other physical-chemical properties), creating the habitat state in which aquatic organisms live which is the principal link between the pressures exerted by human water use and aquatic organisms.
Impact	Responses of individual organisms, populations and communities and ecosystem functions; Impacts on other water or water body uses (abstractions, recreational, navigation, angling, etc.); Changes in landscape (and its perception), and associated secondary effects.
Response	The measures taken to improve the state of the water body, such as e-flows, overall water allocation and specific abstractions rules, dam flow/sediment management rules, or other non-hydrological measures, such as habitat improvement)



Hydrological Monitoring

Always!

- Surveillance: it supports long term trends assessment (eg. CC impacts)
- Operational: it supports the evaluation of alterations and the effects of measures



Need of (quasi) real time hydrological monitoring (including withdrawals) for a flexible management of water resources

4. Methods for the estimation of e-flows

Methodology category	General purpose	Scale	Duration of assessment (months)	Relative costs	Relative frequency of use	
Hydrological	Examination of historic flow data to find flow levels that naturally occur in a river and can be considered "safe" thresholds for flow abstraction	Whole rivers, applicable for regional assessments	1-6	€	+++	
Hydraulic-Habitat	Examination of change in the amount of physical habitat for a selected set of target species or communities as a function of discharge	Applied at a study site / river segment scale, upscaling to a whole river basin based on the assumption of "representative" site conditions	6-18	€€	++	
Orlistical	Examination of flows in an expert opinion workshop leading to recommendation of flows for all components of the river ecosystem, including societal and recreational uses	Whole rivers, applicable for regional or river specific scales	12-36	€€ - €€€	+(increasing)	

Need of good and consistent hydrological, hydraulic and geomorphological datasets in order to produce results with an acceptable degree of uncertainty



2. How to ensure consistency of flow regime and environmental obj_s (or the efficiency of flow related measures) ?

ENV. OBJs measured by the status of BQE

Most status assessment methods designed to detect overall wb quality impairment often insensitive to flow regime/hymo alterations (Friberg et al. 2013) - also for mismatch of scales

Some biological communities composition not driven by hymo alteration but by restocking (fish)

Many bio/eco methods/indicators not so adequate to measure consistency/ efficiency



2. How to ensure consistency of flow regime and environmental obj_s (or the efficiency of flow related measures) ?

River flows main controls on habitat and so on biota



Hymo variations usable as indicators of flow alteration impact on biotic communities



Hymo indicators usable to estimate e-flows and the efficiency of e-flows related measures and support the current ecological assessment methods.



Problems up to now..

Lack of hydro-morphological data affects e-flows estimation → need of monitoring

Neglecting sediment dynamics in estimation of e-flows and implementation of measures may hinder the achievement of env obj → no decoupling on hymo

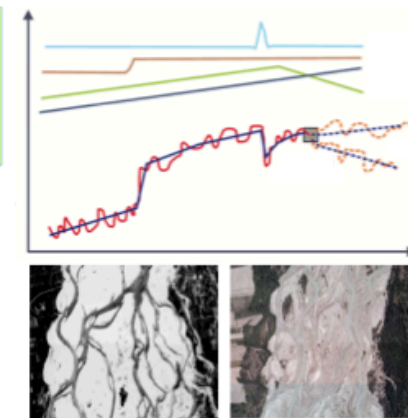
Lack of sufficient knowledge on quantitative relationships between hydromorphology pressures/measures and biological response → more hymo and bio monitoring!!!! See outcomes from FP7 REFORM!!)



THEME: Environment (including climate change)
 TOPIC: ENV.2011.2.1.2-1 Hydromorphology and ecological objectives of WFD
 Collaborative project (large-scale integrating project)
 Grant Agreement 282656
 Duration: November 1, 2011 – October 31, 2015

REFORM

REstoring rivers **FOR** effective catchment **M**anagement



Deliverable D6.2 Part 1
 Title Final report on methods, models, tools to assess the hydromorphology of rivers
 Authors (authors of D6.2 Part 1*) M. Rinaldi¹, A.M. Gurnell², B. Belletti¹, S. Bizzzi¹, M. Bussetini¹, M. Gonzalez del Tanago³, R. Grabowski², E. Mosselman⁴, P. Vezza⁷
¹UNIFI, ²QMUL, ³JRC, ⁴ISPRA, ⁵UPM, ⁶Deltares, ⁷Politecnico di Torino (voluntary contribution)

Due date to deliverable: August 2015
 Actual submission date:

Project funded by the European Commission within the 7th Framework Programme (2007 – 2013)
 Dissemination Level
 PU Public X
 PP Restricted to other programme participants (including the Commission Services)
 RE Restricted to a group specified by the consortium (including the Commission Services)
 CO Confidential, only for members of the consortium (including the Commission Services)

Ecological flow
of the Water

Ecological flow
in the implementation
of the Water Framework Directive

Compilation of case studies
referenced in GIS guidance documents

Guidance